

Working to reduce the number of children on nursery school waiting lists, to guarantee 100% provision of school lunch at junior high schools, and to increase the number of after-school study classes (terakoya), etc.

In addition to working to ensure a more ideal child-rearing environment through such initiatives as the continued reduction of the number of children on nursery school waiting lists, 100% provision of school lunch at junior high schools, etc., Kawasaki is also increasing the amount of available after-school study classes (terakoya) and working with seniors in the community to create a network of support for those bringing up children in the city. In this way, we are seeking to guarantee an environment where children can grow up healthy/happy and their mothers can flourish, making Kawasaki the city of choice for parents.



City Development Image

Support from the community allows peace of mind in child rearing

Together we will create a city where the entire community helps to raise children.

Example Initiatives

- Continued work to eliminate the number of children on nursery school waiting lists
- Providing hot school lunches at all junior high schools by the end of 2017
- Providing support suitable to each child's individual needs
- Improving the medical subsidy system for children (for hospital visits)
 - ・ 2016: up to 2nd grade → up to 3rd grade
 - ・ 2017: up to 3rd grade → up to 6th grade



▲Initiative to provide school lunches at all junior high schools in Kawasaki



▲Eliminating the number of children on nursery school waiting lists

Example Initiatives

- Providing easy-to-understand classes with instruction suited to the student's level of proficiency
- Providing children with career-oriented education to help them cultivate the basic skills required to be independent members of society
- Providing maintenance on public buildings and rebuilding schools/gymnasiums in order to ensure a comfortable learning environment for children




City Development Image

Make the leap toward your dream!

We are working to ensure a city in which all children can achieve the future of their dreams.

City Development Image



Finding purpose in life by helping others

We are working to ensure a city in which everyone feels a sense of purpose in their life.

Example Initiatives

- Increasing the number of after-school study classes (terakoya) (17 locations in 2015)



▲Promoting after-school study classes in the community

Strategy 3 Working to Create a City in which Everyone Can Enjoy an Active Life.

Maturity

Promoting comprehensive care, increasing healthy-life expectancy, etc.

In addition to promoting good health/preventive care for the elderly in the midst of Japan's rapidly aging society, we are also working to establish a framework that will allow all residents to live long and comfortable lives in a city that feels like home.


Example Initiatives

- We are continuing our efforts to establish a "comprehensive community care system" through a combination of preventive care, medical care, and nursing care.
- We are striving to maintain and improve the level of nursing care in the city through the provision of incentives to providers who have contributed significantly to the raising of the standard.



▲Creating a Foundation for Nursing Care Services (Special Nursing Homes for the Elderly, etc.)

City Development Image



The joy of living in a city that feels like home!
We are striving to create a city where residents can enjoy long, healthy lives.

Strategy 4 Creating a More Comfortable and Convenient City

Growth

Formation of Central Hubs/Local Community Hubs, establishment of a transportation network, etc.

In addition to facilitating the comfortable lifestyles of residents by developing Central Hubs/Local Community Hubs centered on railway stations, Kawasaki City is also working to eliminate traffic congestion by improving city-planned roads and intersections. Together, these two initiatives help to form a city development plan that is both convenient and environmentally-friendly.

City Development Image



Example Initiatives

- Kawasaki is working to improve the environment around the Tama River, where residents gather to relax, play, and learn.
- Kawasaki is improving its three major parks (Fujimi Park, Todoroki Green Park, Ikuta Green Park) in order to create more open spaces with greenery/water in the midst of Kawasaki's urban environment.



▲Improving the environment around the Tama River


Refresh yourself with a walk around the city!

We are working to ensure a city where residents can relax with peace of mind.

Example Initiatives

- We promote the 3Rs (reduce, reuse, recycle) and are working to establish an efficient, effective and stable garbage processing system.

City Development Image



Anyone can live an eco-friendly life.

We are striving to create a city where all residents practice eco-friendly lifestyles.

City Development Image



Convenience of access helps to increase comfort.

We are striving to make Kawasaki a more comfortable and convenient city.

Example Initiatives

- Kawasaki is developing Central Hubs and other spots where people can gather and interact.
- Kawasaki is promoting effective road development, including measures to prevent local traffic congestion.
- Kawasaki is working to solve the problem of traffic congestion through the enhancement of railroad transportation capacity.



▲Maintenance of the Area Surrounding Kawasaki Station

Strategy 5 Creating a City of the Future through a Combination of Technology and Wisdom

Growth

Advancing innovation, revitalizing the coastal area, promoting a hydrogen energy strategy, etc.

We are seeking to utilize the potential of the cutting-edge technology, manufacturing, and research organizations located in Kawasaki in order to create a “city of the future”—one that continues to shine throughout Asia and the world while maintaining a sustainable balance between industry and the environment. We are also continuing our support for small to medium-sized businesses and local shopping centers in order to make the city lively and energetic.

City Development Image



Products made in Kawasaki spread to markets around the globe.

We are working to ensure a city where industry can flourish.

Example Initiatives

- Kawasaki is promoting innovation in the life, environmental, and welfare sciences.
- Kawasaki is working to revitalize the coastal area that leads the city's industry.
- Kawasaki is continuing its support for small to medium-sized businesses by helping to discover overseas sales routes, utilizing intellectual property, etc.
- Kawasaki is supporting urban agriculture through the cultivation of young farmers, etc.



▲Initiatives at KING SKYFRONT - the international innovation hub in Tonomachi, Kawasaki

Strategy 6 A City where Residents Cooperate with One Another

Maturity

Promoting the city and enacting initiatives in relation to the 2020 Olympic and Paralympic Games

Utilizing the Tokyo 2020 Olympic Games as an opportunity to promote sports, culture and art, Kawasaki will also work to advance the city-wide implementation of universal design and to remove prejudices/misconceptions regarding disability in the minds of residents—in this way, we will make the city more livable for all citizens, including the disabled and elderly. We will also establish a brand that captures the appeal of Kawasaki with the aim of uniting the hearts and minds of residents.

City Development Image



The city is a stage, and every resident a star.
Kawasaki is striving to become an enjoyable city filled with music and sports.

Example Initiatives

- Kawasaki is supporting the Tokyo 2020 Olympic and Paralympic Games through its hosting of Team GB's pre-Games training camp, etc.
- Kawasaki is developing itself as a sports city through the hosting of international sporting events and other citizen-oriented sports activities.
- Kawasaki is developing itself as a city of music through its utilization of the world-class MUZA Kawasaki Symphony Hall.



▲Conclusion of the Memorandum of Understanding regarding Team GB's Pre-Games Training Camp for the Tokyo 2020 Olympic Games

Example Initiatives

- Kawasaki supports local neighborhood/community associations so that all residents can take part in the urban development process.
- Kawasaki is appealing its strengths both at home and abroad in order to raise the city's image.
- Kawasaki is working to build civic pride and affection for the city.

City Development Image



The more people love their city, the better it becomes!
We are working to make Kawasaki a city beloved by all.

“Promotion of Administrative and Financial Reform” “Sound Financial Management”

In the midst of the severe financial circumstances faced by Japanese local governments, Kawasaki City is seeking ingenious new ways to improve the overall quality of the municipal system and maximize the utility of its available resources. Kawasaki has been consistently implementing initiatives from the mid to long-term perspectives, with the aim of ensuring the proper management of municipal assets/debts and the sound financial status of the city so as to guarantee sustainable development from here on out.

This Strategy is fundamental to a number of other measures included in the Comprehensive Development Plan.

Promotion of Administrative and Financial Reform

Kawasaki guarantees the management resources (human resources, goods, funding, and information) necessary to advance certain measures and manages administrative/financial matters in a way that meets the expectations of city residents.

Three Major Initiatives

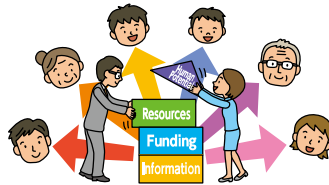
Initiative 1 : Supporting One Another



It is important for us to work together in tackling different local problems/needs, utilizing each of our respective strengths and cooperating to improve the city!



Initiative 2 : Reconstructing



It is also important to properly utilize management resources and change our approaches in order to keep providing the services that make residents happy!



Initiative 3 : Developing Human Potential and Challenging Ourselves



In order to provide better services, it is necessary to increase the number of city workers who are ready to challenge themselves!



Sound Financial Management

Kawasaki City conducts sound financial management from the mid to long-term perspectives, aiming to achieve the “consistent promotion of necessary measures and projects” as well as the “establishment of a sustainable administrative and financial foundation”.

Why are the city finances expected to be in the red until 2018?



Oh, I see! There are many projects that need to be initiated now to ensure that they are completed on time, and that's why they're in the red.



Shouldn't the city start those projects after they've secured sufficient funding?



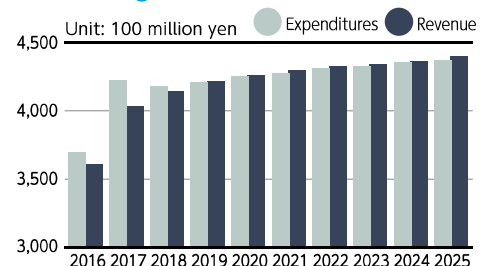
The city is prioritizing certain projects like building nursery schools, refurbishing school buildings, and investing in future industries in order to ensure a better environment to raise children in!



“Goals” for financial management

- ① Continually balanced accounting
 - ② Proper management of the city bond balance
 - ③ Systematic repayment of debt through the sinking fund
- ※The sinking fund was established in order to guarantee the sound financial management of the city through the securing of redeemable funds for city bonds.

Income and Expenditure Frame (based on general financial resources)



※The increase from fiscal year 2017 is due to a shift in the responsibility for the compensation of elementary/junior high school teachers from the prefectural to the municipal level.

6 How Will the Comprehensive Development Plan be Advanced?

Management of the Comprehensive Development Plan's Progress



How can we monitor the progress of the Comprehensive Development Plan?

Kawasaki City utilizes such indicators as the **"Citizens' Impression Indicator"** and the **"Results Indicator"** in order to clearly demonstrate both **how city residents feel about the progress**, as well as **what tangible results the city has achieved** through the plan.



Citizens' Impression Index
(What impressions/feelings did residents have?)

Results Index
(How has the city changed?)

Initiatives to achieve the above results
(What will we do?)

Examples of citizens' impressions

Percentage of city residents who think Kawasaki is a good environment in which to raise children (Questionnaire for residents)



Example of the Results Index

Working to keep the number of children on nursery school waiting lists at zero

※Results Indicator: Indicator demonstrating the tangible results of initiatives undertaken by the city

Example Initiatives

Increasing the number of children accepted to the city's certified nursery schools, promoting local consultation support in each ward, etc.

7 How was the Comprehensive Development Plan Created?



Kawasaki City had a number of **discussions with residents and experts** before first making a draft and the plan was finalized after taking into account **the thoughts of the City Council** and making sure that the finished version reflected public comments.

Workshop for randomly selected residents



Gathering opinions at the ward festival

Discussing with experts

Citizen Conference

As a result of spirited discussions between residents ...

- Opinions were grouped together by major policy area and then utilized in the establishment of the basic vision and plans.

Examples

It is important to increase regional strength through cooperation/exchange between a wide range of organizations.

It is necessary to initiate a number of measures that guarantee the reliable delivery of information to relevant parties.

It is necessary to effectively utilize local human potential/resources.

- There was also a lively discussion surrounding self-help/mutual assistance issues whose findings were summarized in the "A Message from Citizens, to Citizens" section.

Examples

Creating communities where multiple generations are encouraged to participate actively!
Understanding and utilizing Kawasaki City's services for child-rearing/education.
Understanding and following traffic rules for cyclists.

For more about the "Opinion Compilation" and to read "A Message from Citizens, to Citizens"

Kawasaki City Official Website

Kawasaki City Comprehensive Development Plan Search

8 How Will the Wards Where We Live Change?



We will use the maps below to introduce to a number of **crucial initiatives** being carried out at the ward level in order to demonstrate **how each ward will change** from here on out.

Map of Kawasaki Ward



Kawasaki Ward Data

○Population: 224,803

○Area: 40.25km²

○Number of households: 111,056



Welfare Facilities Schedule

1	Sakaimachi Pineapple Nursery School	Opened in April 2016
2	Puppy Nursery School	Opened in April 2016
3	Nakajima Nursery School	Opened in April 2016
4	Daishi-eki Mae Hiyoko Nursery School	Opened in April 2016
5	Keikyū Kids' Land Keikyū Kawasaki Nursery School	Opened in June 2016
6	Kawasaki Futaba Nursery School	To open in April 2017
7	Nursery School in Kawanakajima 1-chome (Tentative name)	To open in April 2017
8	Sakaimachi Phoenix Special Nursing Home	Opened in April 2016
9	Development of a facility in the location of former welfare center	In 2020
10	Kawasaki Tajima Welfare Facility for the Disabled	Opened in April 2016

Roads & Parks Schedule

11	Development project for the Haneda Connection Road	In planning
12	Maintenance of the Higashi-Ōgijima Mizuehō Coastal Road	To open in 2018
13	National Route 357 [Tamagawa Tunnel]	In planning
14	Improvement of the Honchō railroad crossing	To be completed in 2016

Other Schedule

15	Improvement of the Motogi Intersection	To be completed in 2016
16	Keikyū Daishi Line Grade-Separated Crossing Project	In planning
17	Fujimi Park Maintenance	In planning
18	Rebuilding of Kawasaki City Office Main Building, etc. (Area around Oda)	To be completed in 2021 at the earliest
19	Initiatives surrounding priority need areas	In planning
20	Establishment of Daishi-Gawara rainwater storage pipe	To be completed in 2016
21	Rebuilding of Municipal Ōshima Housing	To be completed in 2016
22	Extension of Rinkō Junior High School Building	To be completed by the end of 2016
23	Establishment of the King Skyfront Hub	Opened in March 2016
24	Establishment of Oda-Sakaemachi Station	Scheduled to start in 2018
25	Land formation for excavated section in Higashi-Ōgijima	In planning
26	Development of the area surrounding Keikyū Kawasaki Station	In planning
27	Development of the area surrounding Kawasaki Station	In planning
28	Creation of a passageway at the north exit of JR Kawasaki Station	To begin service in 2017
29	Establishment of the Comprehensive Sports and Cultural Center	To begin service in October 2017

Map of Saiwai Ward

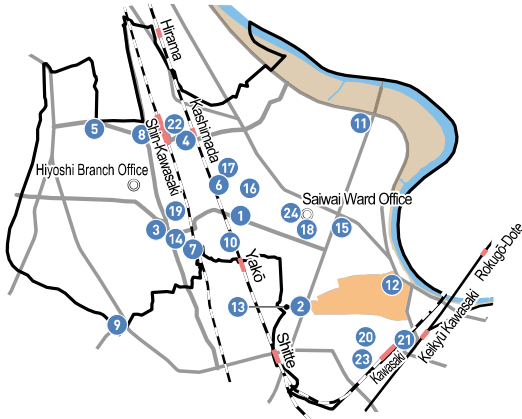


Saiwai Ward Data

○Population: 161,795

○Area: 10.09km²

○Number of households: 75,980



Welfare Facilities Schedule

1	Lilac Saiwai Nursery School	Opened in April 2016
2	Saiwai Izumi Nursery School	Opened in April 2016
3	Manabi-no-Mori Nursery School Yako	Opened in April 2016
4	Niji-hro Nursery School Kashimada	Opened in April 2016
5	Nursery School in Kitakase 1-chome (Tentative name)	To open in April 2017
6	Nursery School in Tsukagoshi 1-chome (Tentative name)	To open in April 2017
7	Nursery School in Shin-Ōgura (Tentative name)	To open in April 2017

Roads & Parks Schedule

8	Seismic reinforcement of the Kashimada Overpass	To be completed in 2016
9	Development of the Sueyoshi Bridge	In planning
10	JR Nambu Line Grade-Separated Crossing Project	In planning
11	Initiatives surrounding Miyuki Park	In planning

Other Schedule

12	Initiatives surrounding priority need areas (Area surrounding Saiwai-cho)	In planning
13	Establishment of Nambu School Lunch Center (Tentative name)	To be completed in 2017
14	Construction of an elementary school in Shin-Kawasaki	To be completed in 2020 or later
15	Extension of Miyuki Elementary School Building	To be completed in 2016
16	Extension of Furukawa Elementary School Building	To be completed in 2016
17	Extension of Tsukagoshi Junior High School Building	To be completed in 2017
18	Renovation of Saiwai Civic Hall	Construction in 2016 and 2017
19	Establishment of the Shin-Kawasaki Manufacturing Center (Facility for R&D and exchange between industry & academia)	Scheduled to begin service in 2018
20	Establishment of a pedestrian deck connection to District C in Horikawa-cho	To be completed in 2017
21	Creation of a passageway at the north exit of JR Kawasaki Station	Scheduled to begin service in 2017
22	Development of the western section of Kashimada Station	To be completed in 2016
23	Large-scale repairs for MUZA Kawasaki Symphony Hall	In planning
24	Establishment of a parking lot and multi-purpose plaza, etc. at the Saiwai Ward Office	To be completed in 2016

Map of Nakahara Ward

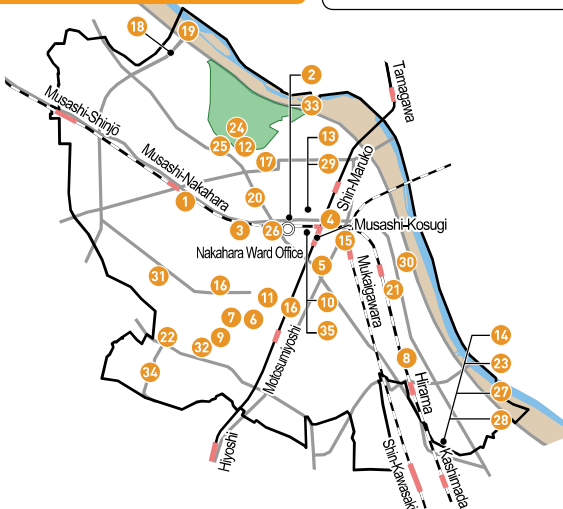


Nakahara Ward Data

○Population: 248,949

○Area: 14.81km²

○Number of households: 124,572



Welfare Facilities Schedule

1	Nursery School near JR Musashi-Nakahara Station (Tentative name)	To open in April 2017
2	Nursery School in Kosugi-Machi 2-chome (Tentative name)	To open in April 2017
3	Chaucha Musashi Kosugi Nursery School	Opened in April 2016
4	Warabe-Uta Musashi Kosugi Nursery School	Opened in April 2016
5	Popular Kawasaki Musashi Kosugi Nursery School	Opened in April 2016
6	Kohana Nursery School	Opened in April 2016
7	Ashitaba Nursery School Moto-Sumiyoshi	Opened in April 2016
8	Budōnomi Hironaka Nursery School	Opened in April 2016
9	Kiddy Moto-Sumiyoshi Kawasaki	Opened in April 2016
10	Establishment of Shin-Kosugi Cultural Center for Children	In 2019
11	Reconstruction of Shin-Nihon Gakuen School	To be completed in October 2016
12	Establishment of Todoroki Ikoi-no-ke	To be completed in July 2018
13	Establishment of Nakahara Iki Iki Center	In 2023
14	Establishment of Day Service Center for the Disabled	In 2019

Roads & Parks Schedule

15	City-planned Tokyo-Maruko-Yokohama Road [Ichi-no-Tsubo construction area]	In planning
16	City-planned Kariyado-Kodanaka Road [Phase I & II construction area]	In planning
17	City-planned Maruko-Nakayama-Chigasaki Road [Kosugi-Goten construction area]	In planning

Other Schedule

18	City-planned Miyauchi-Shinyokohama Road [Miyauchi construction area]	In planning
19	Development of the Todoroki Bridge (Tentative name)	Scheduled to start in 2016
20	National Route 409 [Ichi-no-Tsubo, Kosugi, Kosugi-Goten-cho Phase I & II construction areas]	In planning
21	JR Nambu Line Grade-Separated Crossing Project	In planning
22	Establishment of the Ika-Nakanomachi Community Farm (Tentative name)	Scheduled to begin service in 2017
23	Establishment of green parks for residents	Scheduled to begin service in 2018
24	Establishment of the Todoroki Green Park Baseball Stadium	To be completed in 2019
25	Establishment of the Todoroki Green Park Front Square	To be completed in 2016
26	Nakahara Holiday Emergency Clinic	To open in June 2017
27	Redevelopment of the Municipal Animal Shelter	To be completed in 2018
28	Establishment of the Chubu School Lunch Center (Tentative name)	To be completed in 2017
29	Construction of a new elementary school building in the area surrounding Kosugi Station	Scheduled to begin in 2017
30	Extension of the Shimo-Nunabe Elementary School Building	To be completed in 2016
31	Extension of the Shimo-Kodanaka Elementary School Building	To start construction in 2017
32	Extension of the Ika Elementary School Building	To be completed in 2019
33	Establishment of a convention center facility	To begin service in 2018
34	Improvement of city bus access to Ika Hospital and other locations	To start in 2016
35	Establishment of a New General Community Hall	To be completed in 2019

Map of Takatsu Ward

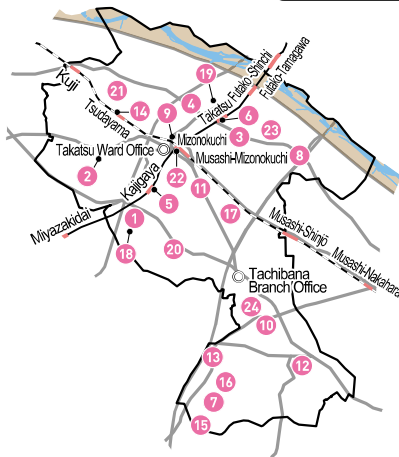


Takatsu Ward Data

○Population: 228,866

○Area: 17.10km²

○Number of households: 108,838



Welfare Facilities Schedule

- | No. | Facility Name | Schedule |
|-----|--|----------------------|
| 1 | Nichii Kids Kajigaya Nursery School | Opened in April 2016 |
| 2 | Benesse Tsudayama Nursery School | Opened in April 2016 |
| 3 | Star Child <Takatsu Nursery School> | Opened in April 2016 |
| 4 | Aimi Takatsu Nursery School | Opened in April 2016 |
| 5 | Manabi-no-Mori Nursery School Kajigaya | Opened in April 2016 |
| 6 | Sunrise Takatsu Nursery Room | Opened in April 2016 |
| 7 | Special Nursing Home for the Elderly in Hisa-Sue, Takatsu Ward | In 2017 |

Roads & Parks Schedule

- | No. | Road/Park Name | Schedule |
|-----|--|-------------|
| 8 | National Route 409 [Kita-Migata construction area] | In planning |
| 9 | City-planned Mizonokuchi Road | In planning |
| 10 | City-planned Maruko-Nakayama-Chigasaki Road [Ariyama-Zaka construction area] | In planning |
| 11 | City-planned Nogawa-Kakio Road [Hisanoto construction area] | In planning |
| 12 | City-planned Miyayuchi-Shinyokohama Road [Shibo-Kuchi construction area] | In planning |

Other Schedule

- | No. | Project Name | Schedule |
|-----|---|------------------------------------|
| 13 | Maruko-Nakayama-Chigasaki Principal Prefectural Road [Nogawa construction area] | In planning |
| 14 | Construction of JR Tsudayama Station (Above-track) | To be completed in 2019 |
| 15 | Rebuilding of the Hisa-Sue Housing No.10 Building | To be completed in 2016 |
| 16 | Reconstruction and extension of the Hisa-Sue Elementary School Building | To be completed in 2016 |
| 17 | Extension of the Suenaga Elementary School Building | To be completed in 2016 |
| 18 | Extension of the Nishi-Kajigaya Elementary School Building | To be completed in 2016 |
| 19 | Remodeling of the Takatsu Library | To start construction in 2017 |
| 20 | Rebuilding of the Tachibana Waste Disposal Center | Scheduled to begin service in 2022 |
| 21 | Remodeling of the Kawasaki Hokubu Funeral Hall | To be completed in 2018 |
| 22 | Establishment of the Mizonokuchi Station South Exit Square | To be completed in 2016 |
| 23 | Development of the Keiko Oguro Nursery Song Museum | Scheduled to begin service in 2017 |
| 24 | Development of the Tachibana Kanga Remains | In planning |

Map of Miyamae Ward

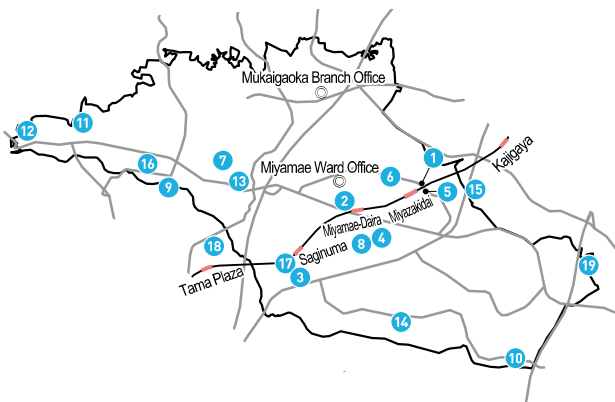


Miyamae Ward Data

○Population: 226,253

○Area: 18.60km²

○Number of households: 95,493



Welfare Facilities Schedule

- | No. | Facility Name | Schedule |
|-----|--|----------------------|
| 1 | Manabi-no-Mori Nursery School Miyazakidai | Opened in April 2016 |
| 2 | Miyamae Usui Nursery School | Opened in April 2016 |
| 3 | Warabe-Uta Saginura Nursery School | Opened in April 2016 |
| 4 | Purely Miyamae-Daira Nursery School | Opened in April 2016 |
| 5 | Keishin Nursery School HOPPA Miyazakidai | Opened in April 2016 |
| 6 | Sunrise Miyamae-Daira Nursery Room | Opened in April 2016 |
| 7 | Kenso Gakuen Yurikago Kindergarten (Certified center for early childhood education /care with kindergarten and nursery school functions) | Opened in April 2016 |
| 8 | Reconstruction of the Kawasaki Children's Nursing Home | Opened in June 2016 |

Roads & Parks Schedule

- | No. | Road/Park Name | Schedule |
|-----|---|-------------|
| 9 | Yokohama-Kuta Municipal Road [Mizusawa construction area] | In planning |

Other Schedule

- | No. | Project Name | Schedule |
|-----|---|------------------------------------|
| 10 | Municipal Route 6 [Hisa-Sue Saginuma Line] [Nogawa construction area] | In planning |
| 11 | Development of a multi-purpose plaza at Washigamine Keyaki Park (Installation of toilets) | To be completed in 2016 |
| 12 | Development of a multi-purpose plaza at Nishi-Nagasawa Park | In planning |
| 13 | Reconstruction of the Kawasaki Fire Training Center | To be completed in 2017 |
| 14 | Rebuilding of the Arima Housing II No.9 Building | To be completed in 2016 |
| 15 | Extension of the Nishi-Kajigaya Elementary School Building | Scheduled to begin service in 2014 |
| 16 | Repair/renovation of the North Section of the Central Wholesale Market | In planning |
| 17 | Development of the area surrounding Saginuma Station | In planning |
| 18 | Mukogaoka-Yuen Station South Exit - Tama Plaza Station: Fixed-route bus experiment | To be conducted in 2016 |
| 19 | Development of the Tachibana Kanga Remains | In planning |

Map of Tama Ward

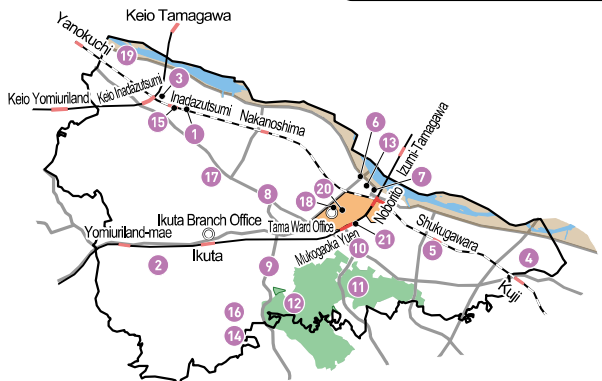


Tama Ward Data

○Population: 214,825

○Area: 20.39km²

○Number of households: 107,319



Welfare Facilities Schedule

- | No. | Facility Name | Schedule |
|-----|--|----------------------|
| 1 | Kumanoko Nursery School II | Opened in April 2016 |
| 2 | Ikuta Himawari Kindergarten (Certified kindergarten center for early childhood education/care) | Opened in April 2016 |
| 3 | Hoshinoko Kurumi Nursery School | Opened in April 2016 |
| 4 | Kujiko-no-Hara Nursery School | Opened in April 2016 |
| 5 | Shukugawara Sumire-no-Hana Nursery School | Opened in April 2016 |

Roads & Parks Schedule

- | No. | Road/Park Name | Schedule |
|-----|--|-------------------------|
| 6 | City-planned Setagaya-Machida Road [Noborito construction area] | In planning |
| 7 | City-planned Noborito Road 2 [Tama Railway Line construction area] | In planning |
| 8 | Kawasaki-Fuchu Principal Prefectural Road [Kashimada-Suge Line] [Masugata & Ikuta construction area] | In planning |
| 9 | Yokohama-Kuta Principal Prefectural Road [Yokohama-Kuta Line] [Higashi-Mita construction area] | In planning |
| 10 | Improvement of the Inao Bridge Intersection | To be completed in 2016 |

Other Schedule

- | No. | Project Name | Schedule |
|-----|--|---|
| 11 | Establishment of a walking path near Ikuta Ryokuchi Park Higashi-Ikuta 2-chome | To be completed in 2017 |
| 12 | Phase II development of the Ikuta Ryokuchi Park West Exit Square | To be completed in 2016 |
| 13 | Establishment of the Gotanda River Flood Control Channel | Scheduled to begin service in 2019 |
| 14 | Reworking a branch stream of Hirase River (Class A) | In planning |
| 15 | Construction of JR Inadazutsumi Station (Above-track) | To be completed in 2019 |
| 16 | Establishment of the Nagasawa Water Purification Plant Public Relations facility | Scheduled to begin service in 2019 or later |
| 17 | Development of the site for the Ikuta Water Purification Plant | Scheduled to begin service in 2017 |
| 18 | Renovation of the Tama Civic Hall | Construction scheduled for 2017 |
| 19 | Extension of the Tama River Cycling Course | In planning |
| 20 | Noborito Area Land Readjustment Project | In planning |
| 21 | Mukogaoka-Yuen Station South Exit - Tama Plaza Station: Fixed-route bus experiment | To be conducted in 2016 |

Map of Asao Ward

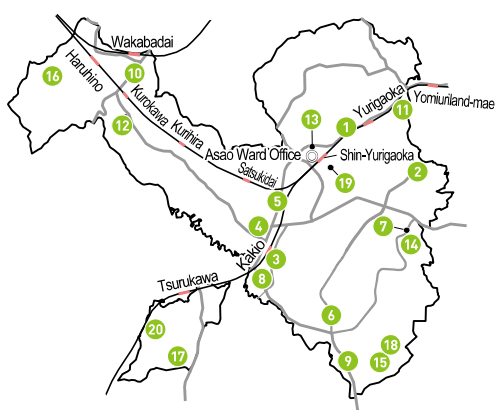


Asao Ward Data

○Population: 175,779

○Area: 23.11km²

○Number of households: 74,694



Welfare Facilities Schedule

- | No. | Facility Name | Schedule |
|-----|--|----------------------|
| 1 | Hanamaru Nursery School Yurigaoka | Opened in April 2016 |
| 2 | Higashi-Yurigaoka Special Nursing Home for the Elderly | In 2017 |

Roads & Parks Schedule


- | No. | Road/Park Name | Schedule |
|-----|--|-------------|
| 3 | City-planned Kakio-Machida Road [Kakio Station South Exit construction area] | In planning |
| 4 | City-planned Shite-Kurokawa Road [Phase IV construction area] | In planning |
| 5 | City-planned Setagaya-Machida Road [Katahira construction area, Kami-Asao phase I construction area, Kami-Asao phase II construction area] | In planning |
| 6 | City-planned Suge-Hayano Road [Shimo-Asao construction area] | In planning |
| 7 | City-planned Nogawa-Kakio Road [Ozenji construction area] | In planning |
| 8 | Yokohama Kami-Asao Principal Prefectural Road [Nogawa-Kakio Line] [Kakio Overpass construction area] | In planning |
| 9 | Yokohama Kami-Asao Principal Prefectural Road [Suge-Hayano Line] [Shimo-Asao construction area] | In planning |

Other Schedule

- | No. | Project Name | Schedule |
|-----|--|---------------------------------|
| 10 | Machida-Chofu Principal Prefectural Road (Machida-Chofu Line) [Kurokawa construction area] | In planning |
| 11 | Rebuilding of Takashi Housing No.1 Building | To be completed in 2016 |
| 12 | Development of the Hokubu School Lunch Center (Tentative name) | To be completed in 2017 |
| 13 | Remodeling of the Asao Civic Hall | Construction scheduled for 2017 |
| 14 | Establishment of the Green Square at Ozenji Waste Disposal Center | To be completed in 2016 |
| 15 | Development of Hayano Cemetery Park | In planning |
| 16 | Satoyama Regeneration Project (Kurokawa, Okagami, Hayano areas) | In planning |
| 17 | Development of the area surrounding Shin-Yurigaoka Station | In planning |
| 18 | Community traffic operation experiment (Okagami-Nishi area) | To be conducted in 2016 |
| 19 | Development of the area surrounding Shin-Yurigaoka Station | In planning |
| 20 | Community traffic operation experiment (Okagami-Nishi area) | To be conducted in 2016 |

※ Population and number of households are as of April 1, 2016.

※ "In 2016" means the project is to be executed—or the facility is to be opened—by the end of FY 2016.



Colors, Future!

Diversity means warmth. Diversity means potential.

There's more than just one color to Kawasaki.

More like a range of colors—

Each of them bright, vivid, overlapping with the next.

What colors will we see in Kawasaki tomorrow?

The next 100 years will see the birth of an

Entirely new city here in Kawasaki.



Kawasaki City



(Inquiries)

Planning and Coordination Section, Urban Policy Department, General Affairs and Planning Bureau, Kawasaki City

TEL 044-200-2550 FAX 044-200-0401

E-mail 17kityo@city.kawasaki.jp

Visit Kawasaki City's official website for more information about the Kawasaki City Comprehensive Development Plan.

[Kawasaki City Comprehensive Development Plan](#)

[Search](#)