
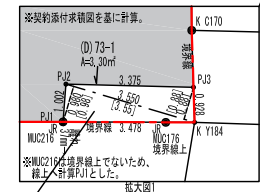
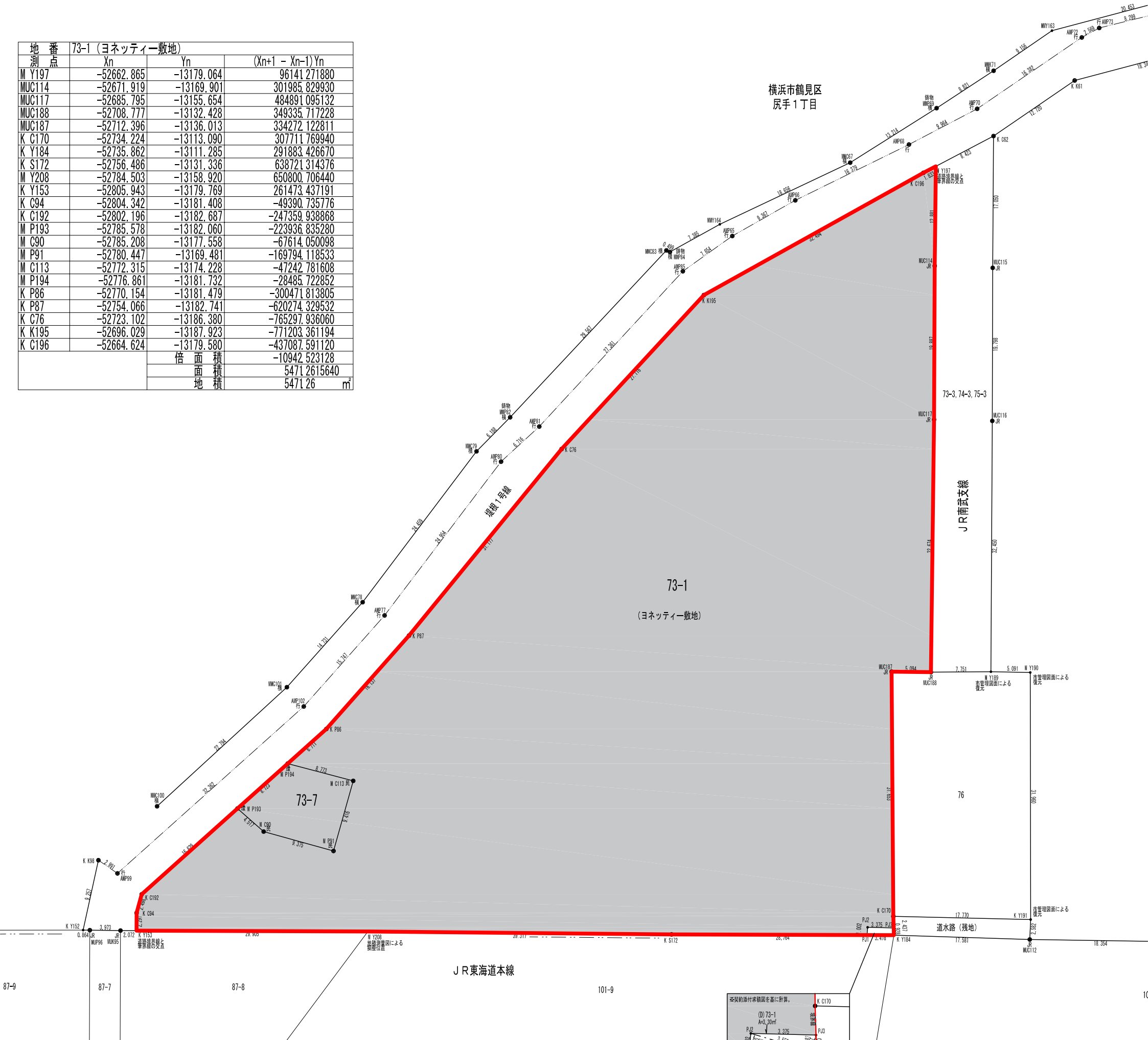


資料-01「事業用地図」



地番測点	73-1 (ヨネッティー敷地)		
	Xn	Yn	(Xn+1 - Xn-1)Yn
M Y197	-52662.865	-13179.064	96141.271880
MUC114	-52671.919	-13169.901	301985.829930
MUC117	-52685.795	-13155.654	484891.095132
MUC188	-52708.777	-13132.428	349335.717228
MUC187	-52712.396	-13136.013	334272.122811
K C170	-52734.224	-13113.090	307711.769940
K Y184	-52735.862	-13111.285	291883.426670
K S172	-52756.486	-13131.336	638721.314376
M Y208	-52784.503	-13158.920	650800.706440
K Y153	-52805.943	-13179.769	261473.437191
K C94	-52804.342	-13181.408	-49390.735776
K C192	-52802.196	-13182.687	-247359.938868
M P193	-52785.578	-13182.060	-223936.835280
M C90	-52785.208	-13177.558	-67614.050098
M P91	-52780.447	-13169.481	-169794.118533
M C113	-52772.315	-13174.228	-47242.781608
M P194	-52776.861	-13181.732	-28485.722852
K P86	-52770.154	-13181.479	-300471.813805
K P87	-52754.066	-13182.741	-620274.329532
K C76	-52723.102	-13186.380	-765297.936060
K K195	-52696.029	-13187.923	-771203.361194
K C196	-52664.624	-13179.580	-437087.591120
		倍面積	-10942.523128
		面積	5471.2615640
		地積	5471.26 m ²



建築確認申請用地に含むが、整備用地から除外

- 事業用地 (5,575.76m²)
- 整備用地 (5,572.46m²)